

Tax Map 19-1



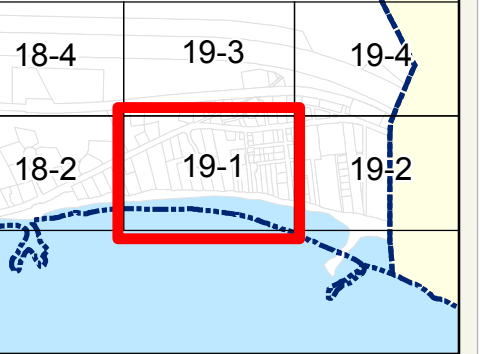
PROVINCETOWN
MASSACHUSETTS



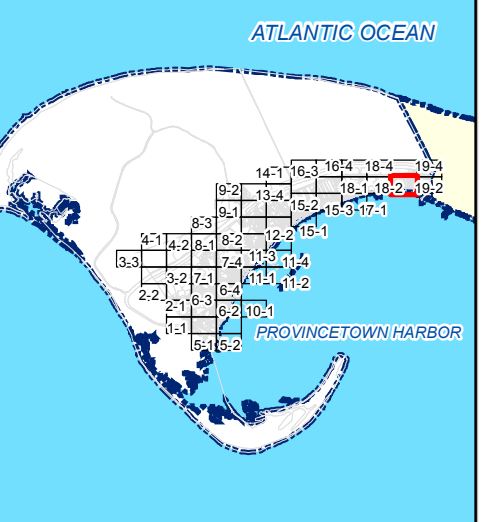
LEGEND

- Parcel
- Original Parcel
- Public Right of Way
- Private Right of Way
- Easement
- Ocean
- High Water Mark
- Wet Area
- 3 Parcel Number
- 3 Parcel Number (Disjointed)
- 100 Dimension
- 100(S) Scaled Dimension
- (2) Survey Lot Number


INTENDED FOR ASSESSMENT PURPOSES ONLY. COMPILED FROM TAX MAPS, ORTHOPHOTOGRAPHY AND OTHER PUBLIC RECORDS AND DATA. USERS SHOULD CONSULT THE PUBLIC PRIMARY SOURCE DOCUMENTS FOR VERIFICATION OF THE INFORMATION APPEARING ON THIS MAP.



SHEET INDEX



ATLANTIC OCEAN
PROVINCETOWN HARBOR



0 25 50 100 Feet



PROVINCETOWN HARBOR