

# Tax Map 13-2



## PROVINCETOWN

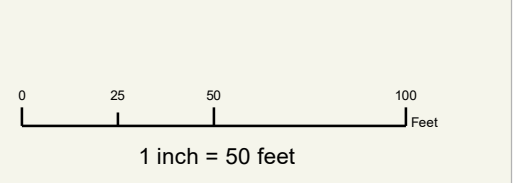
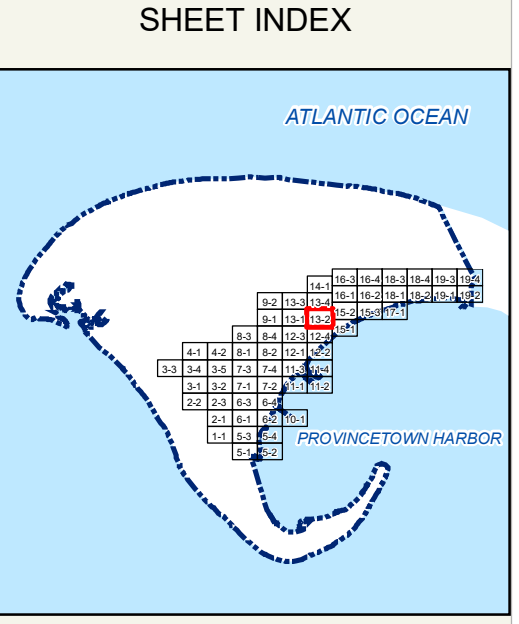
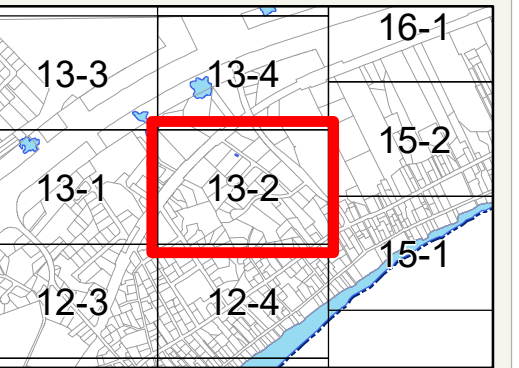
MASSACHUSETTS



### LEGEND

- Parcel
- Original Parcel
- Public Right of Way
- Private Right of Way
- Easement
- High Water Mark
- Wet Area
- Parcel Number
- Parcel Number (Disjointed)
- Dimension
- Scaled Dimension
- Survey Lot Number

INTENDED FOR ASSESSMENT PURPOSES ONLY. COMPILED FROM TAX MAPS, AERIAL PHOTOGRAPHY AND OTHER PUBLIC RECORDS AND DATA. USERS SHOULD CONSULT THE PUBLIC PRIMARY SOURCE DOCUMENTS FOR VERIFICATION OF THE INFORMATION APPEARING ON THIS MAP.



REVISED & REPRINTED BY  
**CAI Technologies**  
Precision Mapping, Geospatial Solutions  
11 PLEASANT STREET, LITTLETON, NH 03611  
800.322.4540 - WWW.CAI-TECH.COM  
Plot Date: 5/21/2020 Sheet 13-2

