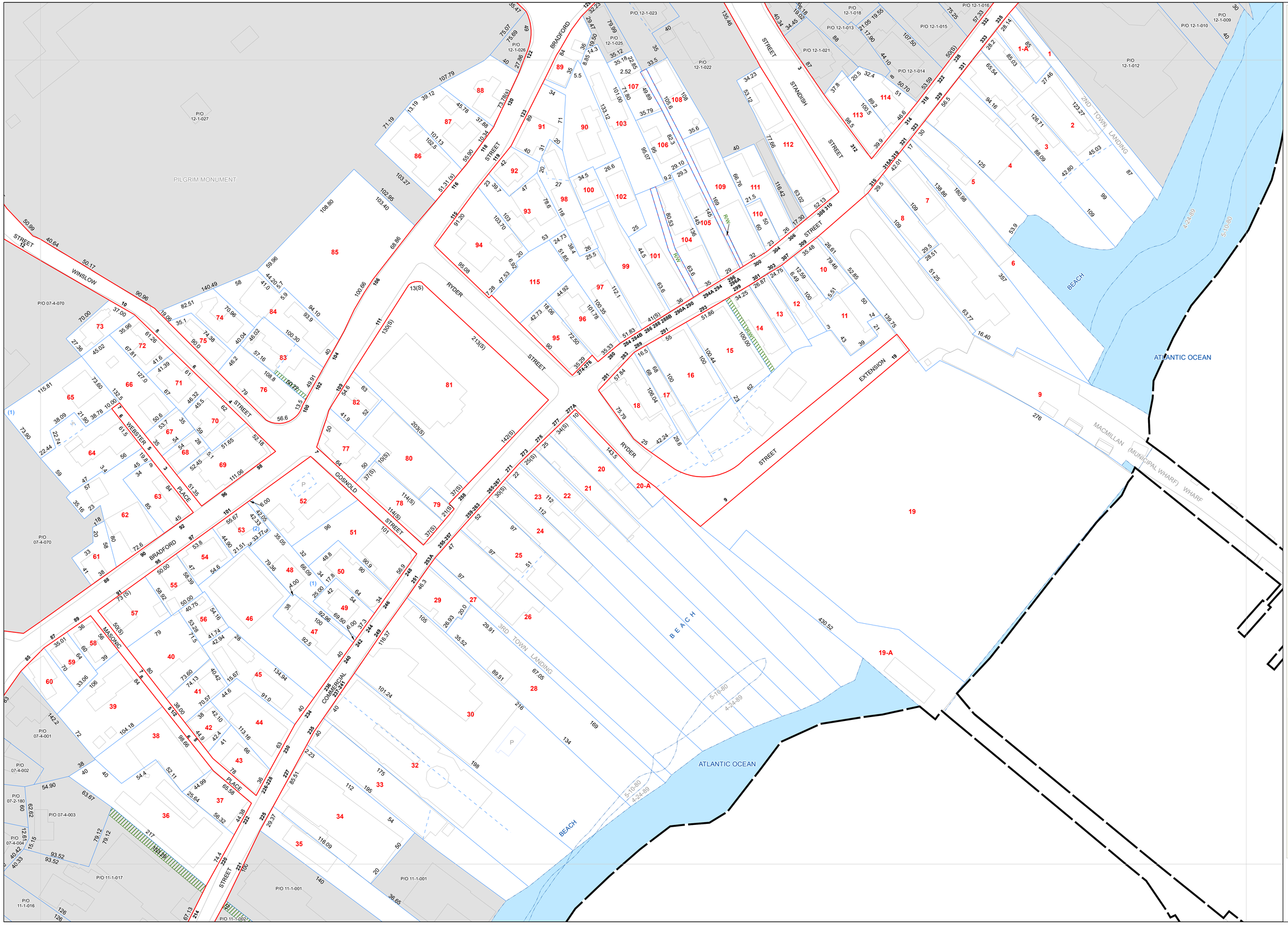

Tax Map 11-3

TOWN OF PROVINCETOWN
COMPACT NOV. 11, 1620
BIRTHPLACE OF AMERICAN LIBERTY
PRECINCT OF CAPE COD 1714
INCORPORATED 1727

PROVINCETOWN

MASSACHUSETTS

N

LEGEND

- Parcel
- Original Parcel
- Public Right of Way
- Private Right of Way
- Easement
- Ocean
- High Water Mark
- Wet Area
- 3 Parcel Number
- 3 Parcel Number (Disjointed)
- 160 Dimension
- 160(S) Scaled Dimension
- (2) Survey Lot Number

INTENDED FOR ASSESSMENT PURPOSES ONLY. COMPILED FROM TAX MAPS, ORTHOPHOTOGRAPHY AND OTHER PUBLIC RECORDS AND DATA. USERS SHOULD CONSULT THE PUBLIC PRIMARY SOURCE DOCUMENTS FOR VERIFICATION OF THE INFORMATION APPEARING ON THIS MAP.

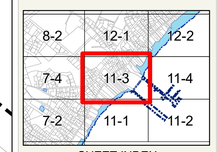

SHEET INDEX

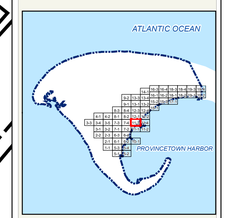

0 25 50 100 Feet

1 inch = 50 feet

REVISED & REPRINTED BY

CAI Technologies
Precision Mapping. Geospatial Solutions.
11 PLEASANT STREET, LITTLETON, NH 03561
800.322.4560 - WWW.CAI-TECH.COM

Plot Date: 5/21/2020 Sheet: 11-3