

Tax Map 16-3












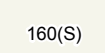



PROVINCETOWN

MASSACHUSETTS



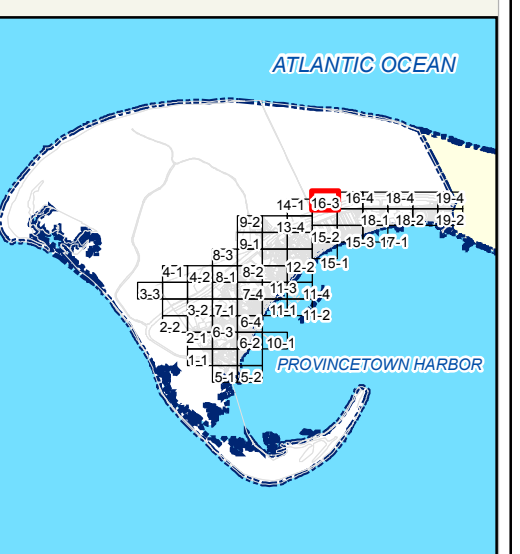
LEGEND

-  Parcel
-  Original Parcel
-  Public Right of Way
-  Private Right of Way
-  Easement
-  Ocean
-  High Water Mark
-  Wet Area
-  Parcel Number
-  Parcel Number (Disjointed)
-  Dimension
-  Scaled Dimension
-  Survey Lot Number

INTENDED FOR ASSESSMENT PURPOSES ONLY.
COMPILED FROM TAX MAPS, ORTHOPHOTOGRAPHY
AND OTHER PUBLIC RECORDS AND DATA. USERS
SHOULD CONSULT THE PUBLIC PRIMARY
SOURCE DOCUMENTS FOR VERIFICATION OF THE
INFORMATION APPEARING ON THIS MAP.

14-1	16-3	16-4
13-4	16-1	16-2

SHEET INDEX



CAPE COD NATIONAL SEASHORE

P/O
01-8-040

P/O
16-4-001

3035.38

3035.38

ROUTE 6

P/O 16-1-006

CAPE COD
NATIONAL

3035.38